


Triangulation (Scale - 1:500)

Station	Angle	Distance	Area	Perimeter	Volume	Weight	Remarks
1							
2							
3							
4							
5							
6							
7							
8							
9							
10							
11							
12							
13							
14							
15							
16							
17							
18							
19							
20							
21							
22							
23							
24							
25							
26							
27							
28							
29							
30							
31							
32							
33							
34							
35							
36							
37							
38							
39							
40							
41							
42							
43							
44							
45							
46							
47							
48							
49							
50							
51							
52							
53							
54							
55							
56							
57							
58							
59							
60							
61							
62							
63							
64							
65							
66							
67							
68							
69							
70							
71							
72							
73							
74							
75							
76							
77							
78							
79							
80							
81							
82							
83							
84							
85							
86							
87							
88							
89							
90							
91							
92							
93							
94							
95							
96							
97							
98							
99							
100							

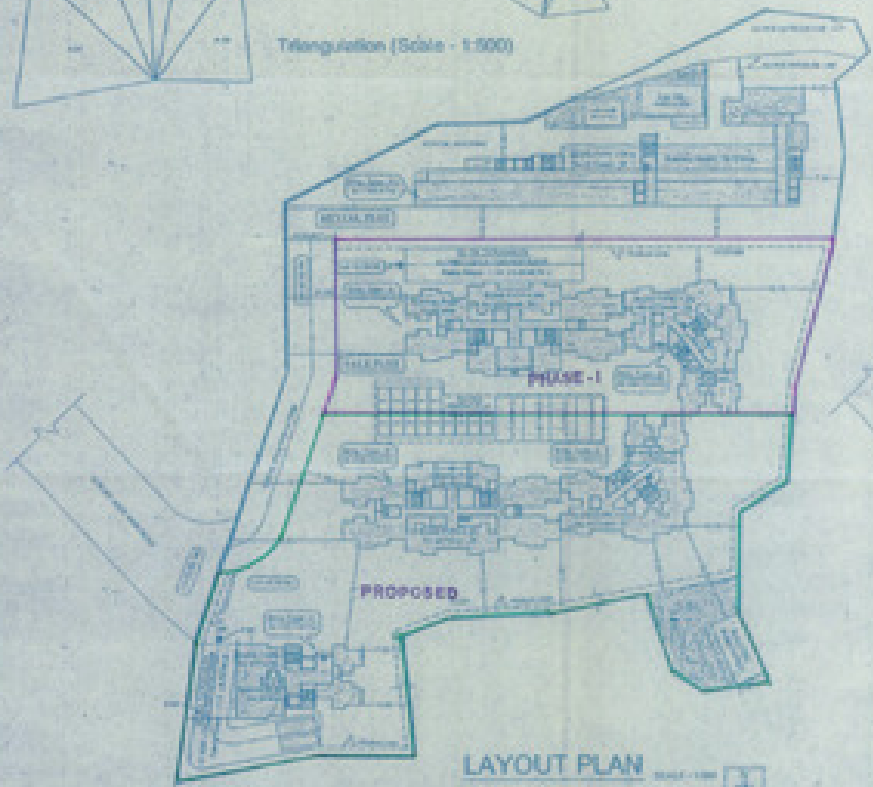
Station	Angle	Distance	Area	Perimeter	Volume	Weight	Remarks
1							
2							
3							
4							
5							
6							
7							
8							
9							
10							
11							
12							
13							
14							
15							
16							
17							
18							
19							
20							
21							
22							
23							
24							
25							
26							
27							
28							
29							
30							
31							
32							
33							
34							
35							
36							
37							
38							
39							
40							
41							
42							
43							
44							
45							
46							
47							
48							
49							
50							
51							
52							
53							
54							
55							
56							
57							
58							
59							
60							
61							
62							
63							
64							
65							
66							
67							
68							
69							
70							
71							
72							
73							
74							
75							
76							
77							
78							
79							
80							
81							
82							
83							
84							
85							
86							
87							
88							
89							
90							
91							
92							
93							
94							
95							
96							
97							
98							
99							
100							



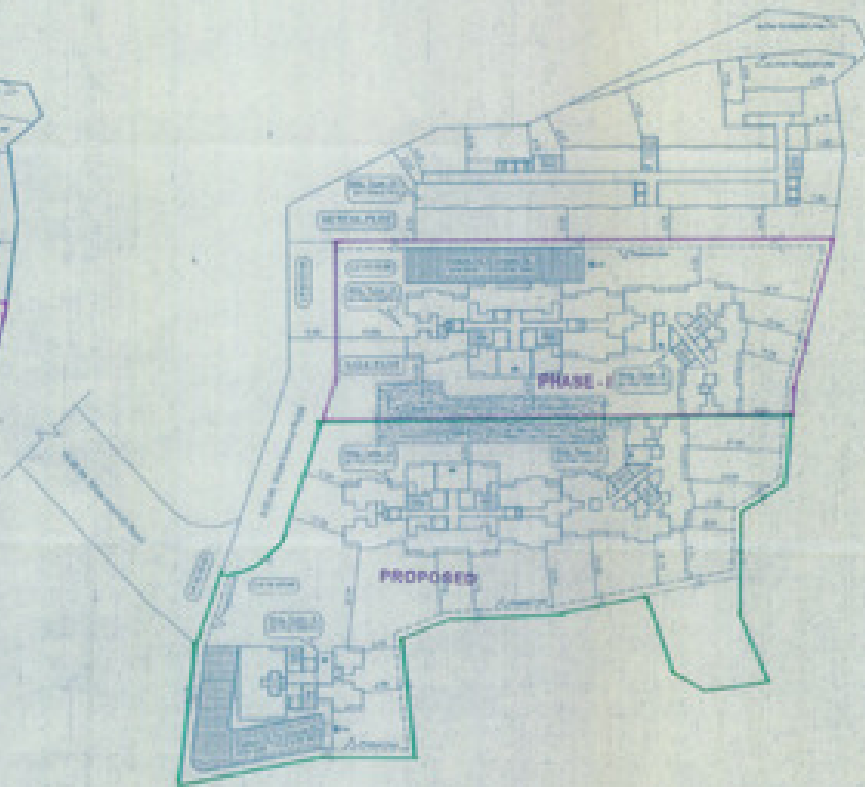
LOCATION PLAN  
Scale: 1:500

STAMP OF APPROVAL  
  
 Approved by:  
 \_\_\_\_\_  
 Professional Engineer  
 License No. \_\_\_\_\_  
 Date: \_\_\_\_\_


Item	Quantity	Unit	Remarks
1. Site Plan	1	Set	
2. Location Plan	1	Set	
3. Triangulation	1	Set	
4. Layout Plan (Ground Floor)	1	Set	
5. Layout Plan (Podium Floor)	1	Set	
6. Section	1	Set	
7. Elevation	1	Set	
8. Foundation Plan	1	Set	
9. Structural Frame	1	Set	
10. Detailing	1	Set	
11. Bill of Materials	1	Set	
12. Construction Schedule	1	Set	
13. Environmental Impact Statement	1	Set	
14. Traffic Study	1	Set	
15. Fire Safety Plan	1	Set	
16. Security Plan	1	Set	
17. Accessibility Plan	1	Set	
18. Energy Audit	1	Set	
19. Sustainability Report	1	Set	
20. Other Documents	1	Set	



LAYOUT PLAN  
 (Ground Floor) Scale: 1:500



LAYOUT PLAN  
 (Podium Floor) Scale: 1:500

STAMP OF APPROVAL  
  
 Approved by:  
 \_\_\_\_\_  
 Professional Engineer  
 License No. \_\_\_\_\_  
 Date: \_\_\_\_\_