


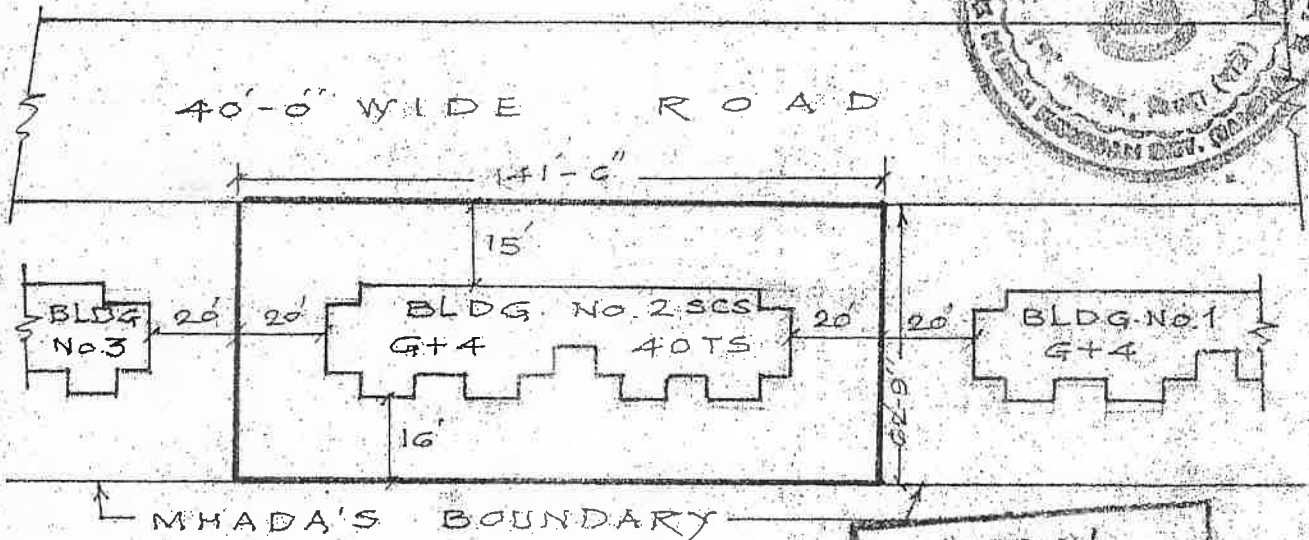
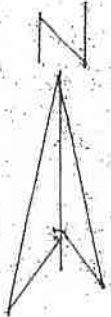
EX. ENGR HSG. BANDRA DN'S PLAN No 24/99
PART LAY-OUT PLAN SHOWING
BLDG. No. 2 UNDER S.C.S. AT
D.N. NAGAR, ANDHERI (WEST)

S. No. 106-A

SCALE :- 40' = 1"

NOTES :-

- 1) TOTAL PLOT AREA OF BLDG. No. 2 INCL. APPURTUNANT LAND IS = 8879.12 SQ. FT. I.E. 824.89 M² SHOWN RED LINE
- 2) PLINTH AREA PER TS = 325.88 SQ. FT. = 30.27 M²
- 3) CARPET AREA PER TS = 217.75 " " = 20.22 M²



श्री. एन. नगर एकलक्ष्मी चे-ऑफिसियल द्राफ्टिंग ओफिसर सि.

[Signature]
 अभियंता

[Signature]
 सेक्रेटरी

[Signature]
 सविनर

[Signature]
 DEPUTY ENGINEER

DEPUTY ENGINEER
 HSG BANDRA SUB DNTY

[Signature]
 EXECUTIVE ENGINEER
 HOUSING BANDRA DN.