

PARKING REQUIREMENT STATEMENT

Table with columns: BLDG NO, TYPE, FLOOR, SHOPS, 1BHK, 2BHK, 3BHK, TOTAL TENEMENT, P-LINE AREA, BUILT UP AREA, ANCILLARY AREA, REFUGE AREA, STYL AREA, STAIRCASE PASSAGE ENT LOBBY, METER RM.

P-LINE, FSI & ANCILLARY AREA STATEMENT

Table with columns: BLDG. NO, TYPE, FLOOR, SHOPS, 1BHK, 2BHK, 3BHK, TOTAL TENEMENT, P-LINE AREA, BUILT UP AREA, ANCILLARY AREA, REFUGE AREA, STYL AREA, STAIRCASE PASSAGE ENT LOBBY, METER RM.

Approved as amended in... Subject to the conditions mentioned in this office letter No. VVCMC/T/PC/VP/6241/21/2022-23... Date: 17/05/2022



Deputy Director, VVCMC, Virar.

MHAD AREA CALCULATION

Table with columns: PART, BUILT UP AREA, NO. OF FLOORS, TOTAL BUILT UP AREA, BASEMENT FLOOR PARKING PROVIDED STATEMENT, BASEMENT FLOOR SCOOTER PARKING, 3RD PODIUM FLOOR SCOOTER PARKING, 4TH PODIUM FLOOR SCOOTER PARKING, TOTAL SCOOTER PARKING PROVIDED, GROUND FLOOR PARKING PROVIDED STATEMENT, REGULAR SURFACE PARKING, SMALL SURFACE PARKING, TOTAL GROUND FLOOR CAR PARKING, 1ST PODIUM FLOOR PARKING PROVIDED STATEMENT, REGULAR SURFACE PARKING, SMALL SURFACE PARKING, TOTAL 1ST PODIUM FLOOR CAR PARKING, 2ND PODIUM FLOOR PARKING PROVIDED STATEMENT, REGULAR SURFACE PARKING, SMALL SURFACE PARKING, TOTAL 2ND PODIUM FLOOR CAR PARKING, 3RD PODIUM FLOOR PARKING PROVIDED STATEMENT, REGULAR SURFACE PARKING, SMALL SURFACE PARKING, TOTAL 3RD PODIUM FLOOR CAR PARKING, TOTAL CAR PARKING PROVIDED, TOTAL CAR PARKING REQUIRED.

GROUND R.G. AREA STATEMENT

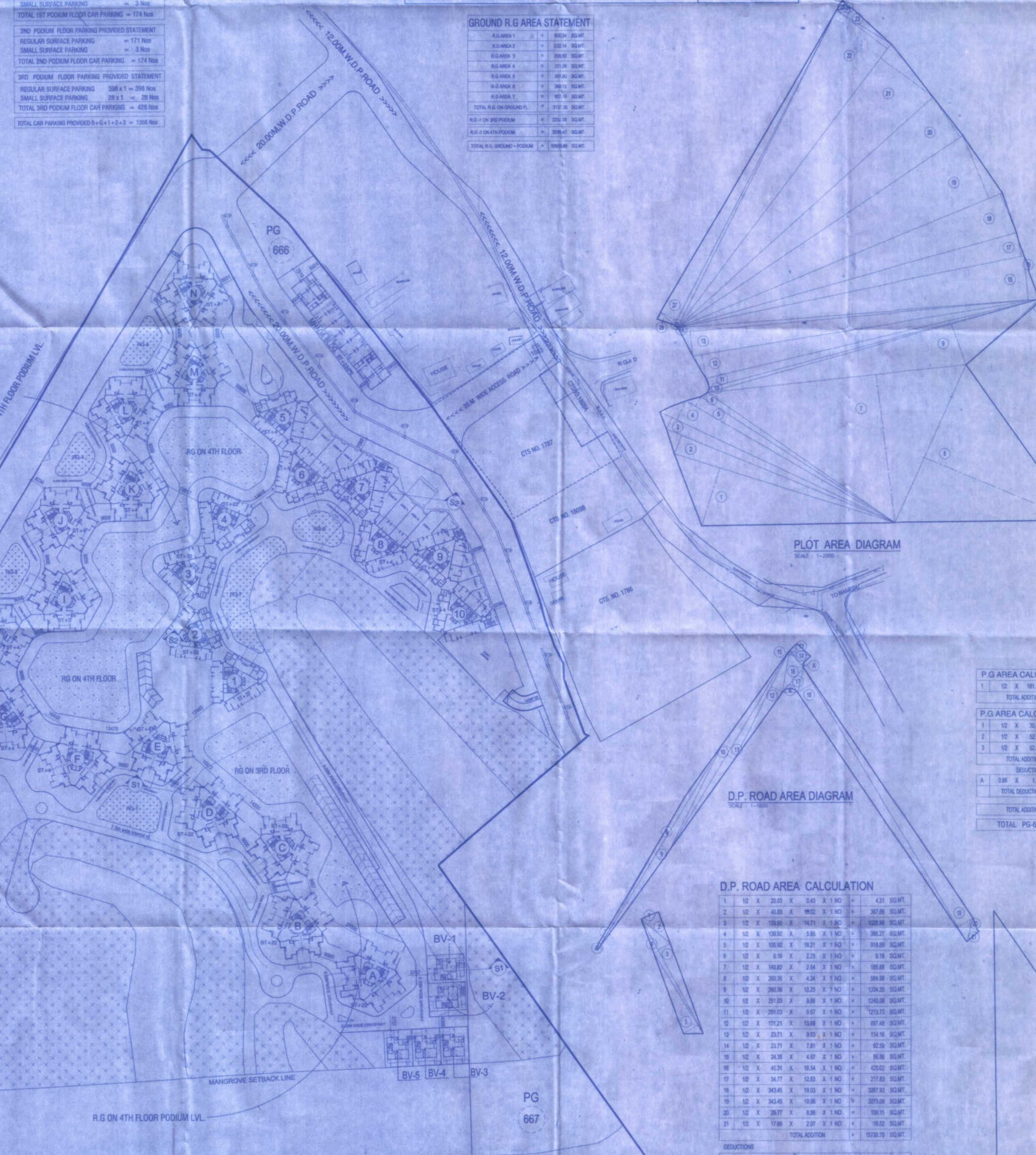
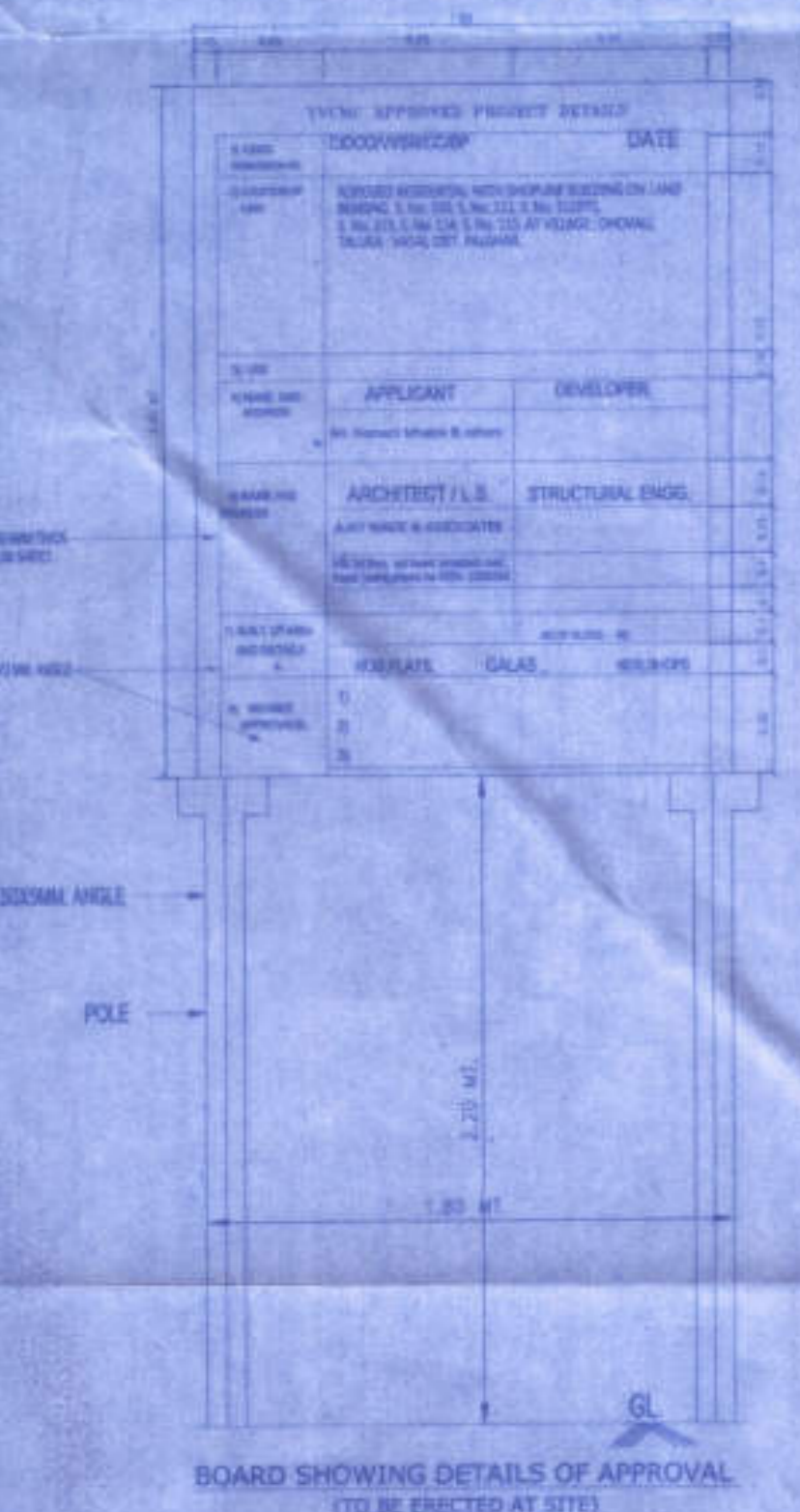
Table with columns: R.G. AREA 1, R.G. AREA 2, R.G. AREA 3, R.G. AREA 4, R.G. AREA 5, R.G. AREA 6, R.G. AREA 7, R.G. AREA 8, R.G. AREA 9, R.G. AREA 10, TOTAL R.G. ON GROUND, R.G. ON 3RD PODIUM, R.G. ON 4TH PODIUM, TOTAL R.G. ON GROUND + PODIUM.

PLOT AREA CALCULATION

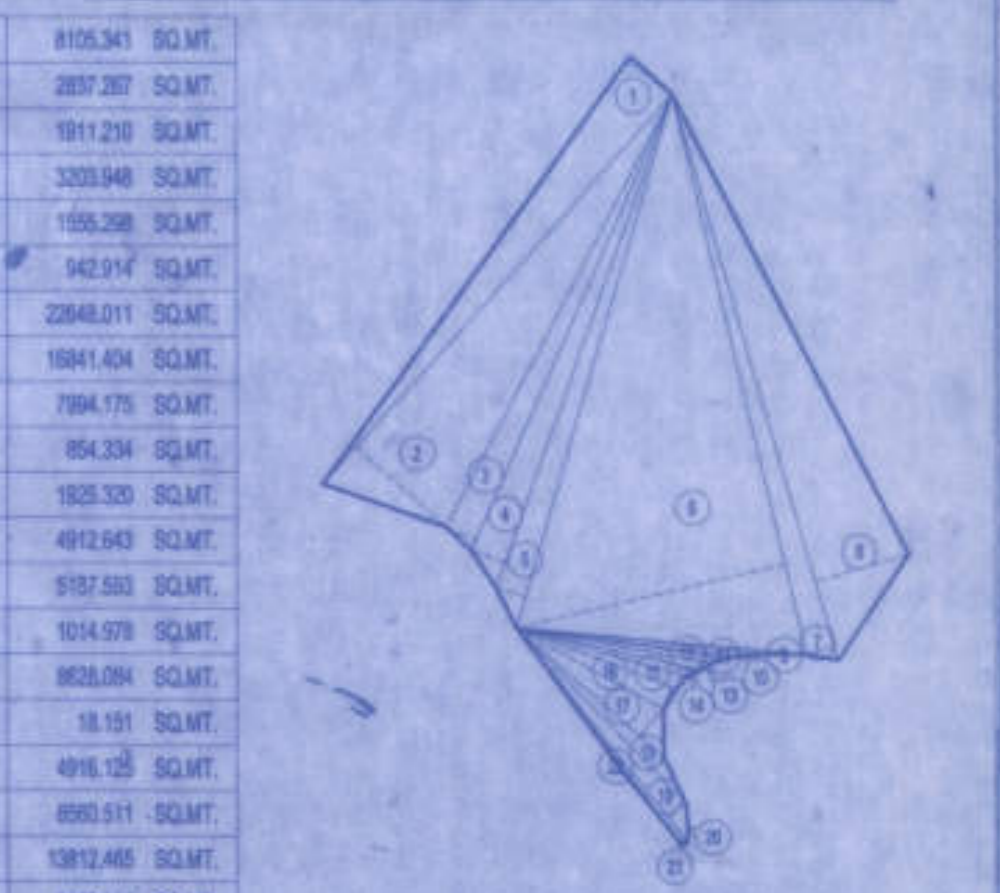
Table with columns: S. No., AREA, TOTAL AREA.

AMENITY AREA CALCULATION

Table with columns: S. No., AREA, AMENITY PROVIDED, AMENITY REQUIRED.



AMENITY AREA DIAGRAM



AMENITY PLOT AREA STATEMENT

Table with columns: S. No., TOTAL PLOT AREA FOR CLUB HOUSE, PERMISSIBLE BUA (P.S. 1.0), ANCILLARY AREA PERMISSIBLE BUA OF B, TOTAL ENTLEMENT (B+C), PROPOSED BUA (P-LINE AREA).

HOLDING AREA STATEMENT

Table with columns: S. No., AREA, TOTAL.

P.G. AREA CALCULATION (P.G-667)

Table with columns: S. No., AREA, TOTAL ADDITION.

P.G. AREA CALCULATION (P.G-666)

Table with columns: S. No., AREA, TOTAL ADDITION.

D.P. ROAD AREA DIAGRAM

Table with columns: S. No., AREA, TOTAL ADDITION.

D.P. ROAD AREA CALCULATION

Table with columns: S. No., AREA, TOTAL ADDITION.

P.G-666 AREA DIAGRAM

Table with columns: S. No., AREA, TOTAL ADDITION.

LOCATION PLAN



CERTIFICATE OF AREA

CERTIFICATE OF AREA... MR. HEMANT MHATRE.

PROFORMA-1

Table with columns: S. No., AREA, TOTAL ADDITION.

DESCRIPTION OF SPECIAL AND PROSPECTIVE

DESCRIPTION OF SPECIAL AND PROSPECTIVE... MR. HEMANT MHATRE.

PROFORMA-1

Table with columns: S. No., AREA, TOTAL ADDITION.

CERTIFICATE OF AREA

CERTIFICATE OF AREA... MR. HEMANT MHATRE.

PROFORMA-1

Table with columns: S. No., AREA, TOTAL ADDITION.

LAYOUT PLAN

SCALE: 1:1000

P.G-667 AREA DIAGRAM

SCALE: 1:1000