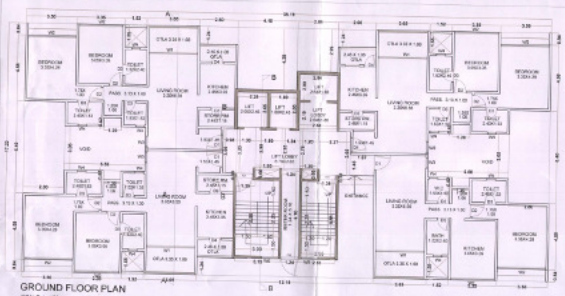

GROUND FLOOR PLAN
SCALE 1 : 100

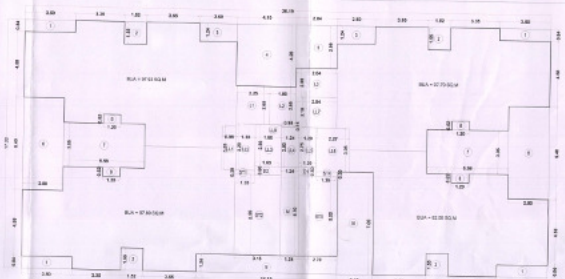

AREA DIAGRAM FOR GROUND FLOOR PLAN
SCALE 1 : 100

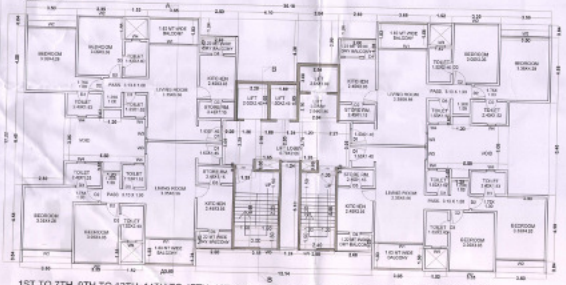

1ST TO 7TH, 9TH TO 12TH, 14TH TO 17TH, 19TH TO 22ND & 24TH TO 27TH & 29TH TYPICAL FLOOR PLAN
SCALE 1 : 100

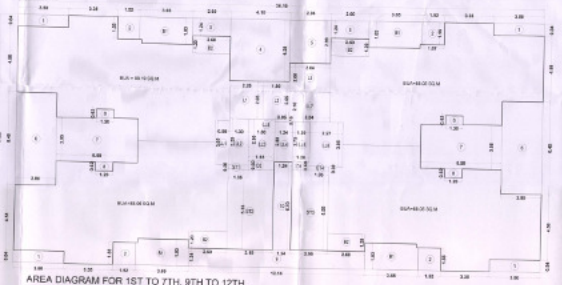

AREA DIAGRAM FOR 1ST TO 7TH, 9TH TO 12TH, 14TH TO 17TH, 19TH TO 22ND & 24TH TO 27TH & 29TH TYPICAL FLOOR PLAN
SCALE 1 : 100

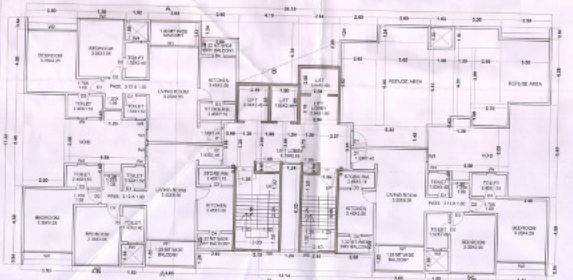

8TH,13TH,18TH,23RD & 28TH REFUGE FLOOR PLAN
SCALE 1 : 100

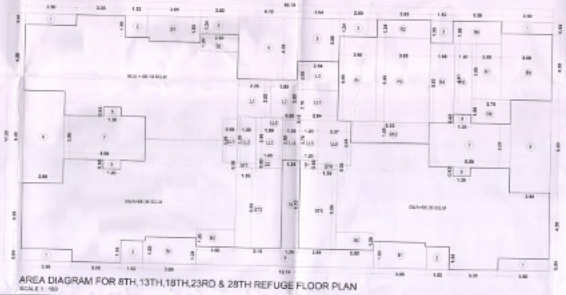

AREA DIAGRAM FOR 8TH,13TH,18TH,23RD & 28TH REFUGE FLOOR PLAN
SCALE 1 : 100

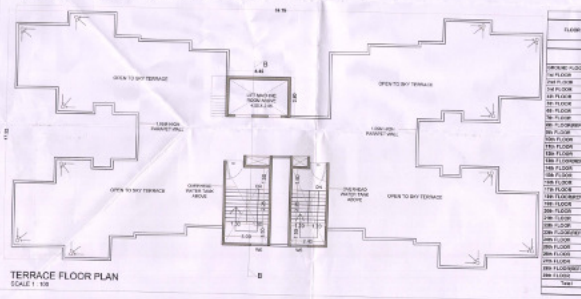

TERRACE FLOOR PLAN
SCALE 1 : 100

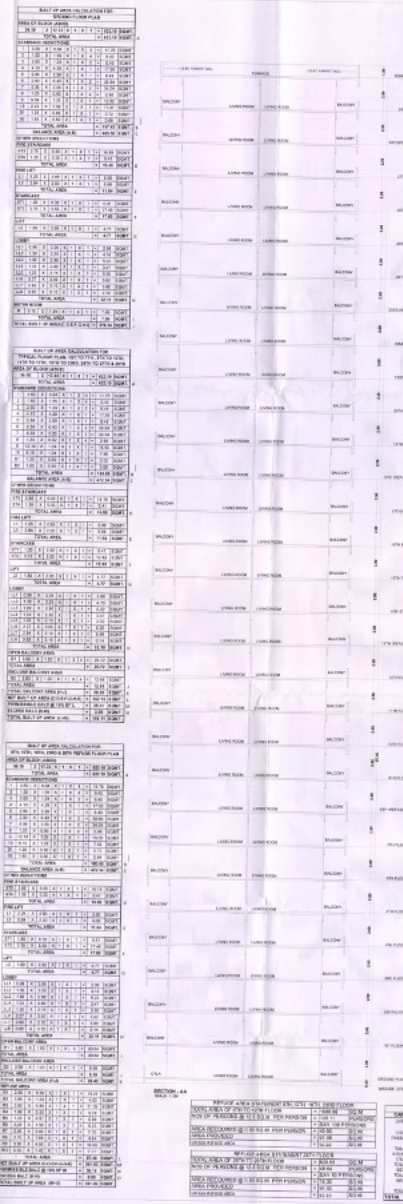



PROFROMA - B DRG. NO.- C/01

PROPOSED INTEGRATED TOWNSHIP PROJECT

BLDG - TYPE D2

GR + 29 UPPER FLOORS

SECTOR D - CLUSTER 2.08 - WING - A, B & C
SECTOR D - CLUSTER 2.10 - WING - A & B

GROUND & TYPICAL FLOOR PLAN, BUILT UP AREA CALCULATIONS, CARPET AREA STATEMENT, SECTION A-A & B-B, TERRACE PLAN, PARKING STATEMENT.

ALL DIMENSION ARE IN METER

APPROVING AUTHORITY

महापालिका मुख्यालय, नवी मुंबई

DESCRIPTION OF PROPOSAL AND PROPERTY

PROPOSED INTEGRATED TOWNSHIP PROJECT AT VILLAGE ANTARLI, KHONI, HIDKITANE, KOLE, TALUKA KALYAN & VILLAGE UMBROLI, TALUKA AMBERNATH, DIST THANE.

NAME & SIGNATURE OF OWNER

AUTHORISED SIGNATORY: SD/-
PALLAVA DWELLERS PVT. LTD.
4TH, 5TH FLOOR, ITD, VARDHAMAN CHAMBER,
CAWASJI PATEL ROAD, HORNIMAN CIRCLE, FORT, MUMBAI-400 001.

ARCHITECTS NAME AND ADDRESS

ANIL NARHEDE
License No. - A/STP / Engineer/113

LAND DEVELOPMENT SOLUTIONS
C-6, SHANTIVANEETAN CHS
OPP. THANE STATION, NEAR ANAND CINEMA
THANE-400601-400630
OFFICE:-022-25332830
WEBSITE :www.landdevelopmentsolution.com