

TOTAL BUILTUP & CONSTRUCTION AREA STATEMENT (NORTH SIDE)

Table with columns: BLDG. NO., FLOORS, FSI AREA, FREE OF FSI WITH PREMIUM, FREE OF FSI WITHOUT PREMIUM, GRAND TOTAL. Rows include buildings A1 through A11 and a TOTAL row.

TOTAL BUILTUP & CONSTRUCTION AREA STATEMENT (SOUTH SIDE)

Table with columns: BLDG. NO., FLOORS, FSI AREA, FREE OF FSI WITH PREMIUM, FREE OF FSI WITHOUT PREMIUM, GRAND TOTAL. Rows include buildings T1 through T7 and a TOTAL row.

R.G.1 AREA CALCULATION

Table listing area calculations for various plots (1-18) with dimensions and resulting area in SQ.MT.

R.G.1 AREA DIAGRAM

SCALE 1:1000



HOLDING AREA STATEMENT

Table with columns: SURVEY NO., AREA (SQ.MT.). Lists areas for plots 297 through 304 and a TOTAL.

R.G.2 AREA DIAGRAM

SCALE 1:1000

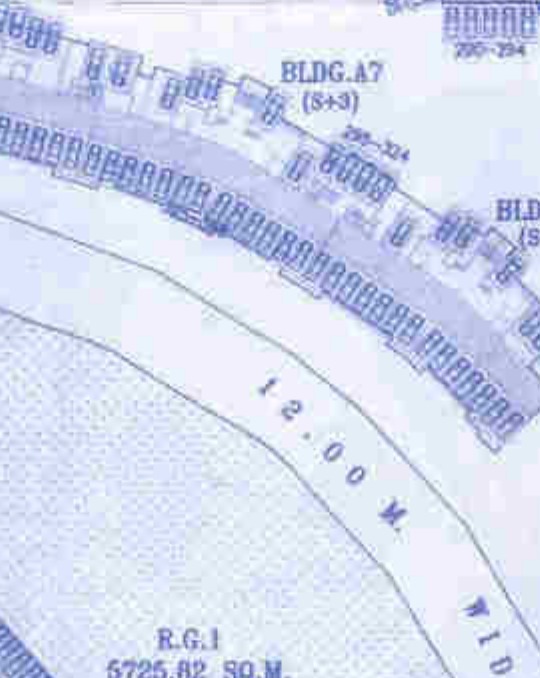


R.G.2 AREA CALCULATION

Table listing area calculations for various plots (1-12) with dimensions and resulting area in SQ.MT.

LOCATION PLAN

SCALE 1:10,000




TOTAL PARKING AREA STATEMENT

Table with columns: BLDG. NO., PLATS, CAR PARKING, TWO WHEEL PARKING. Rows include buildings A1 through A11 and a TOTAL row.


C.F.C.1 AREA DIAGRAM

SCALE 1:1000



C.F.C.2 AREA DIAGRAM

SCALE 1:1000



PLOT AREA CALCULATION

(1) AREA UNDER CHANNEL RESERVATION

Table listing area calculations for channel reservation plots (a-i) with dimensions and resulting area in SQ.MT.

(2) AREA UNDER 12.00 & 20.00 M.W.D.P. ROAD

Table listing area calculations for road reservation plots (i-xviii) with dimensions and resulting area in SQ.MT.

(3) AREA UNDER EXISTING ROAD

Table listing area calculations for existing road plots (a-b) with dimensions and resulting area in SQ.MT.

(4) AREA UNDER H.S.

Table listing area calculations for H.S. plots (A-G) with dimensions and resulting area in SQ.MT.

(5) AREA UNDER P.S.

Table listing area calculations for P.S. plots (H-I) with dimensions and resulting area in SQ.MT.

(6) AREA UNDER R.ZONE

Table listing area calculations for R.ZONE plots (1-25) with dimensions and resulting area in SQ.MT.

(7) AREA UNDER ENCROACHMENT

Table listing area calculations for encroachment plots (i-iv) with dimensions and resulting area in SQ.MT.

(8) AREA UNDER CHANNEL RESERVATION

Table listing area calculations for channel reservation plots (a-b) with dimensions and resulting area in SQ.MT.

(9) AREA UNDER H.S.

Table listing area calculations for H.S. plots (i-iv) with dimensions and resulting area in SQ.MT.

(10) AREA UNDER 20.00 M.W.D.P. ROAD

Table listing area calculations for road reservation plots (a-d) with dimensions and resulting area in SQ.MT.

(11) AREA UNDER R.ZONE

Table listing area calculations for R.ZONE plots (1-30) with dimensions and resulting area in SQ.MT.

(12) AREA UNDER PUBLIC/SEMI PUBLIC ZONE

Table listing area calculations for public/semi public zone plots (1-19) with dimensions and resulting area in SQ.MT.

(13) AREA UNDER R.ZONE

Table listing area calculations for R.ZONE plots (1-30) with dimensions and resulting area in SQ.MT.

(14) AREA UNDER R.ZONE (IN BUFFER ZONE)

Table listing area calculations for R.ZONE plots (1-6) with dimensions and resulting area in SQ.MT.

PROFORMA I

Table with columns: AREA STATEMENT, TOTAL. Lists various area categories and their corresponding values.

CONTENTS OF SHEET

- List of sheet contents including ground floor plan, layout plan, block plan, etc.

REVISIONS

Table with columns: NO., DESCRIPTION. Lists revisions to the drawing.

CERTIFICATE OF AREA

Certificate text stating the area of the plot and the accuracy of the measurements.

CERTIFICATE OF PROPOSAL & PROPERTY

Certificate text regarding the proposal and property details.

STAMP OF APPROVAL OF PLANS

Approval stamp from the Municipal Corporation, Palghar.

STAMP OF APPROVAL OF PLANS

Approval stamp from the Municipal Corporation, Palghar.

STAMP OF APPROVAL OF PLANS

Approval stamp from the Municipal Corporation, Palghar.

STAMP OF APPROVAL OF PLANS

Approval stamp from the Municipal Corporation, Palghar.

STAMP OF APPROVAL OF PLANS

Approval stamp from the Municipal Corporation, Palghar.

STAMP OF APPROVAL OF PLANS

Approval stamp from the Municipal Corporation, Palghar.

STAMP OF APPROVAL OF PLANS

Approval stamp from the Municipal Corporation, Palghar.