LAYOUT PLAN

TOTAL PROPOSED BUILT UP AREA STATEMENT

	TOTAL
	[illegible]
	[illegible]
	[illegible]
	[illegible]
	7205.03

DRC. STATEMENT

DRC NO.	S.NO/H.NO.	VILLAGE	PURCHASED AREA SQ.MT	R.R. VALUE	LOADING AREA SQ.MT
–	–	–	–	–	–
[illegible]	[illegible]	[illegible]	[illegible]	[illegible]	[illegible]
[illegible]	17 / 4, 5, 9	GHODBANDAR	1072.00	[illegible]	[illegible]
[illegible]	17 / 4, 5, 9	GHODBANDAR	1350.00	[illegible]	1597.00
[illegible]	17 / 4, 7, 9	GHODBANDAR	[illegible]	[illegible]	[illegible]
[illegible]	[illegible]	NAVGHAR	[illegible]	[illegible]	[illegible]
TOTAL AREA			[illegible]		[illegible]

EXISTING BUA SUMMARY

BUILDING NO.	FLOOR	NO.	AREA
[illegible]	[illegible]	[illegible]	[illegible] SQ.MT
[illegible]	[illegible]	[illegible]	[illegible] SQ.MT
[illegible]	[illegible]	[illegible]	[illegible] SQ.MT
[illegible]	[illegible]	[illegible]	[illegible] SQ.MT
[illegible]	[illegible]	[illegible]	[illegible] SQ.MT
TOTAL			[illegible] SQ.MT

R.G. AREA STATEMENT

R.G.	AREA (SQ.MT)
R.G. 1	1802.98
R.G. 2	[illegible]
R.G. 3	[illegible]
R.G. 4	[illegible]
R.G. 5	[illegible]
R.G. 6	218.44
[illegible]	[illegible]

7/12 EXTRACT AREA

S.NO.	AREA (SQ.MT)
S.NO. 9	[illegible]
S.NO. 12	[illegible]
S.NO. 14 (PT)	[illegible]
TOTAL	[illegible]

R.G. 2 AREA DIAGRAM

R.G. - 2 AREA CALCULATION

TOTAL [illegible] sq.mt

R.G. 3 AREA DIAGRAM

R.G. 1 AREA DIAGRAM

R.G. - 4 AREA CALCULATION

TOTAL [illegible] sq.mt

R.G. 4 AREA DIAGRAM

R.G. 5 AREA DIAGRAM

R.G. - 1 AREA CALCULATION

TOTAL 1802.98 sq.mt

R.G. - 3 AREA CALCULATION

TOTAL [illegible] sq.mt

R.G. - 5 AREA CALCULATION

TOTAL [illegible] sq.mt

R.G. 6 AREA DIAGRAM

R.G. - 6 AREA CALCULATION

TOTAL 218.44 sq.mt

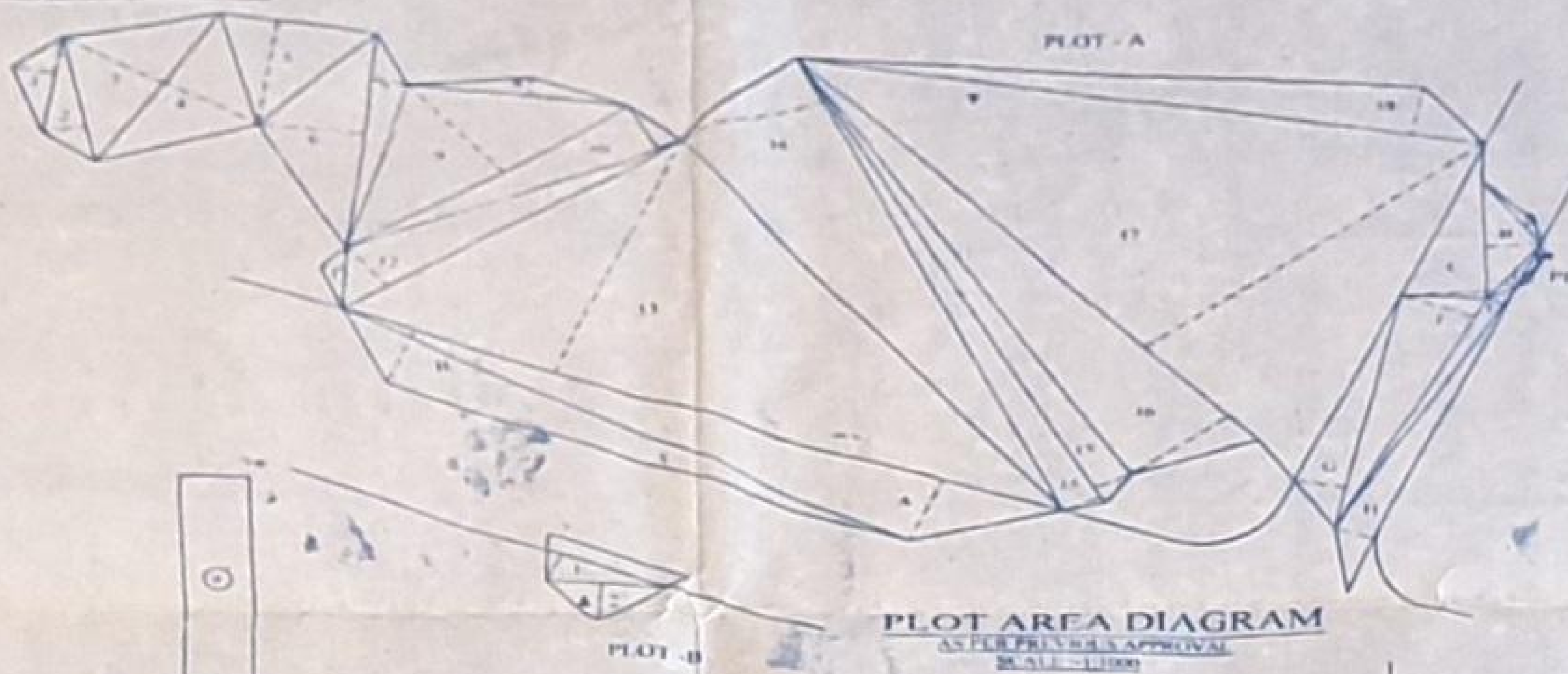

PLOT AREA DIAGRAM

AS PER PREVIOUS APPROVAL

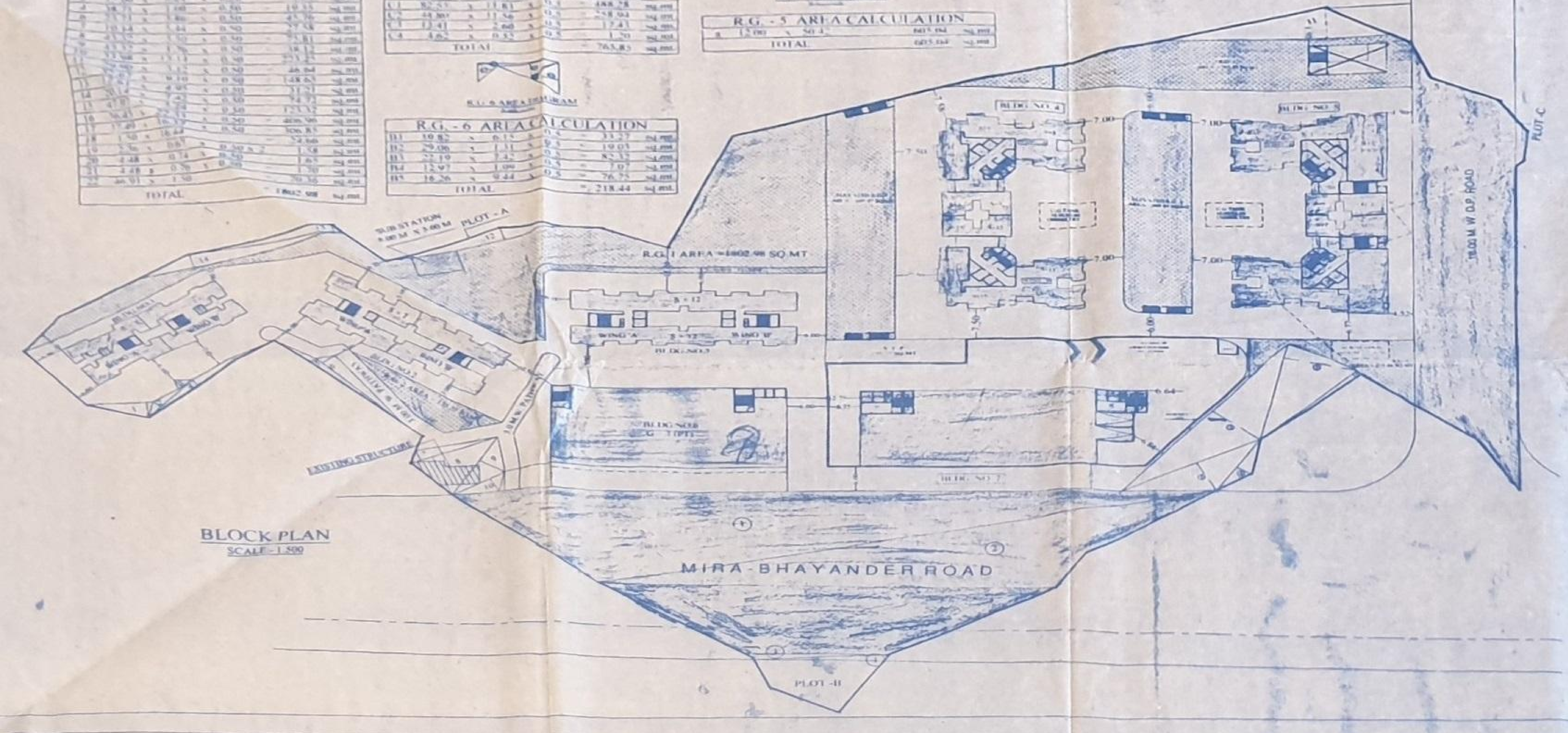

BLOCK PLAN

SCALE - 1:500

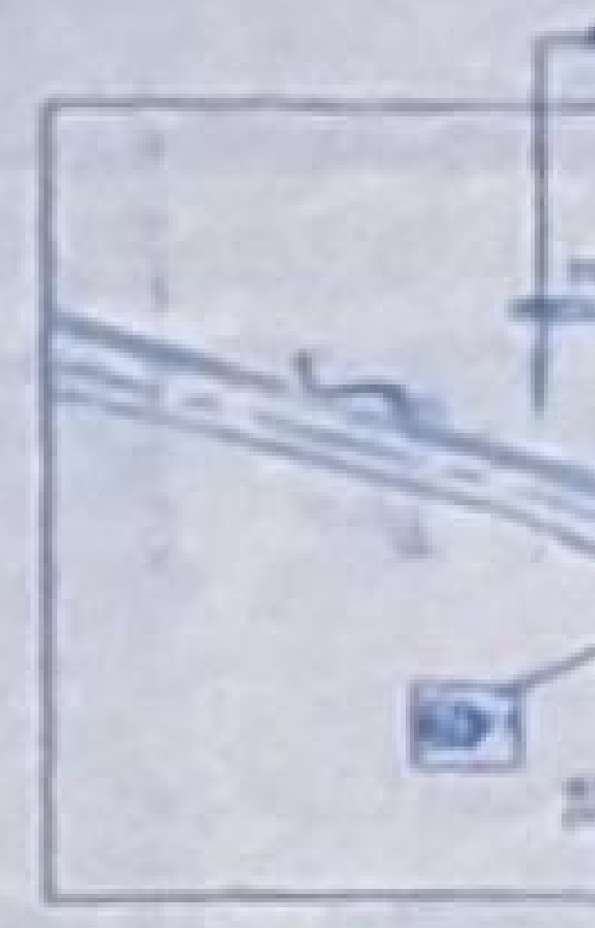

LOCATION PLAN

PLOT AREA CALCULATION (PLOT - A)

TOTAL ADDITION = [illegible] SQ.MT

ENCROACHMENT AREA CALCULATION

TOTAL ADDITION [illegible] SQ.MT

AREA UNDER ROAD CALCULATION

A	1/2 x [illegible]	x 11.00	x 1 NO	=	[illegible]	SQ.MT
B	1/2 x [illegible]	x 11.00	x 1 NO	=	[illegible]	SQ.MT
C	1/2 x [illegible]	x 2.00	x 1 NO	=	[illegible]	SQ.MT
D	1/2 x 9.70	x 2.50	x 1 NO	=	[illegible]	SQ.MT
E	1/2 x 35.00	x 5.00	x 1 NO	=	87.50	SQ.MT
F	1/2 x 55.00	x [illegible]	x 1 NO	=	[illegible]	SQ.MT
G	1/2 x 112.00	x 7.00	x 1 NO	=	[illegible]	SQ.MT
H	1/2 x 13.00	x 7.00	x 1 NO	=	45.50	SQ.MT
	TOTAL				[illegible]	SQ.MT

PLOT AREA CALCULATION (PLOT-B)

1	1/2 x 22.75	x 7.00	x 1 NO	=	79.63	SQ.MT
2	1/2 x 21.25	x 9.75	x 1 NO	=	103.59	SQ.MT
	TOTAL AREA OF PLOT- B			=	183.22	SQ.MT

PLOT AREA CALCULATION (PLOT-C)

1	1/2 x 11.25	x 1.75	x 1 NO	=	09.84	SQ.MT
2	1/2 x 8.50	x 1.00	x 1 NO	=	04.25	SQ.MT
	TOTAL AREA OF PLOT- B			=	14.09	SQ.MT

ENCROACHMENT AREA CALCULATION

1	1/2 x 23.77	x 1.08	x 1 NO	12.84	SQ.MT
2	1/2 x 23.77	x 13.19	x 1 NO	156.76	SQ.MT
3	1/2 x 46.41	x 10.89	x 1 NO	252.70	SQ.MT
4	1/2 x 27.53	x 7.62	x 1 NO	104.89	SQ.MT
5	1/2 x 14.74	x 3.04	x 1 NO	22.41	SQ.MT
				549.60	

TRUE COPY

ANISH ASSOCIATES

PROFORMA I

A AREA STATEMENT — SQ.MTS

B TENEMENT STATEMENT

C PARKING STATEMENT

D BALCONY AREA STATEMENT — AS SHOWN

FORM II

CONTENTS OF SHEET

STAMP OF DATE OF RECEIPT OF PLANS	STAMP OF APPROVAL OF PLANS

REVISION	DESCRIPTION	DATE	SIGNATURE

CERTIFICATE OF AREA

DESCRIPTION OF PROPOSAL AND PROPERTY

NAME OF THE OWNER

DATE	JOB NO	DRG. NO	SCALE	DRAWN BY	CHECKED BY
06/04/2018	673		AS SHOWN	SONAL	

NORTH

ANISH & ASSOCIATES

SHOP NO-1&2, GRD FLR, BHAIRAV SHRUSHTI

150 FEET ROAD BHAYANDER (W)

TEL & FAX : [illegible]