

100 is approved Subject to conditions presented in permit No. V 15966128/13 Date: 22/02/2017

PROFORMA - I  
A) AREA STATEMENT FOR PLOT  
1. AREA OF THE PLOT  
2. DEDUCTION FOR  
3. BALANCE GROSS AREA OF THE PLOT (1+2)  
4. DEDUCTION FOR  
5. BALANCE AREA OF THE PLOT  
6. GROSS AREA BY DEVELOPER  
7. BALANCE AVAILABLE FOR FSI  
8. BALANCE AVAILABLE FOR DEVELOPMENT  
9. BALANCE AVAILABLE FOR FSI

PROFORMA - II  
CONTENT OF SHEET  
BLOCK PLAN  
AREA UNDER 2.00 MT ROAD  
AREA NOT IN POSSESSION  
TOTAL (A+B)  
BALANCE GROSS AREA OF THE PLOT (1+2)  
DEDUCTION FOR  
AREA OF THE PLOT  
TOTAL (A+B)  
BALANCE GROSS AREA OF THE PLOT (1+2)  
DEDUCTION FOR  
AREA OF THE PLOT  
TOTAL (A+B)  
BALANCE GROSS AREA OF THE PLOT (1+2)

Table with 5 columns: S.NO, AREA AS PER ZONE, AREA AS PER ROAD, AREA AS PER METHOD, TOTAL. Rows for S.NO 2718 and 2719.

Table with 5 columns: S.NO, AREA IN, AREA IN, AREA IN, AREA IN. Rows for S.NO 2718 and 2719.

Table with 5 columns: S.NO, AREA IN, AREA IN, AREA IN, AREA IN. Rows for S.NO 2718 and 2719.

Table with 5 columns: S.NO, AREA IN, AREA IN, AREA IN, AREA IN. Rows for S.NO 2718 and 2719.

Table with 5 columns: S.NO, AREA IN, AREA IN, AREA IN, AREA IN. Rows for S.NO 2718 and 2719.

Table with 5 columns: S.NO, AREA IN, AREA IN, AREA IN, AREA IN. Rows for S.NO 2718 and 2719.

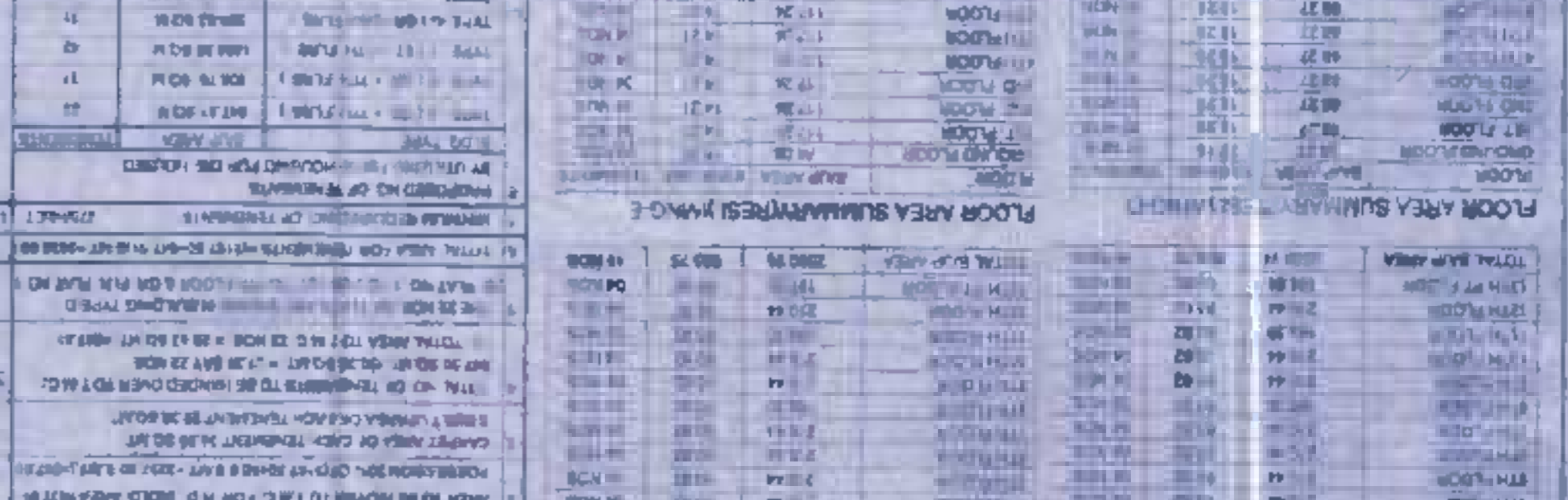
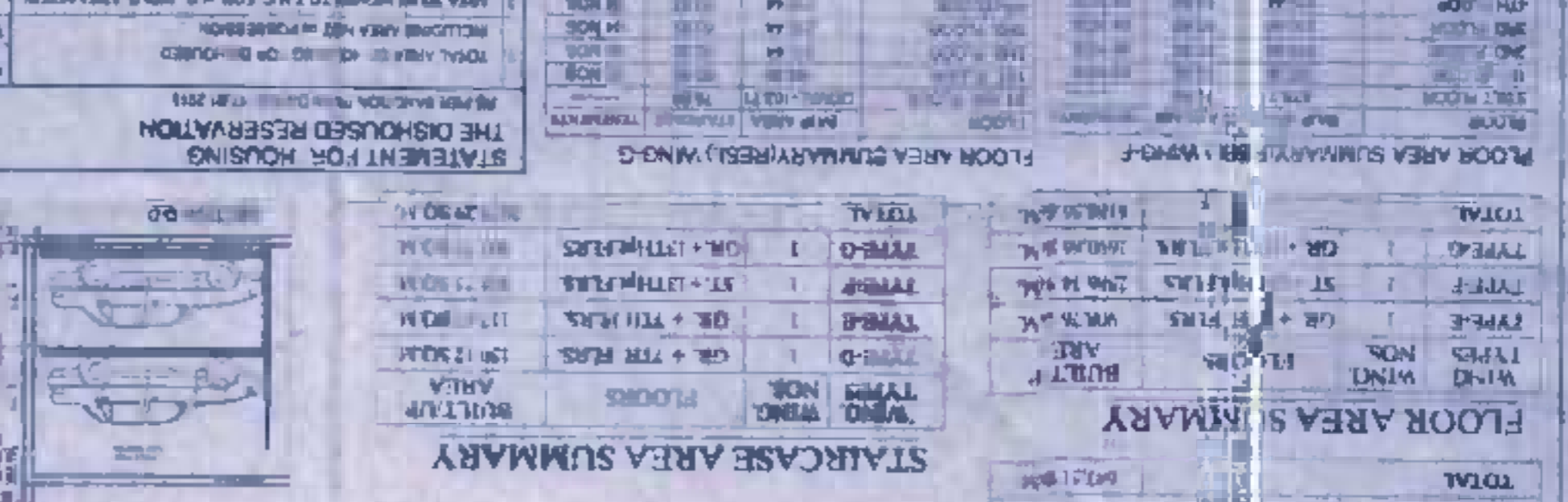
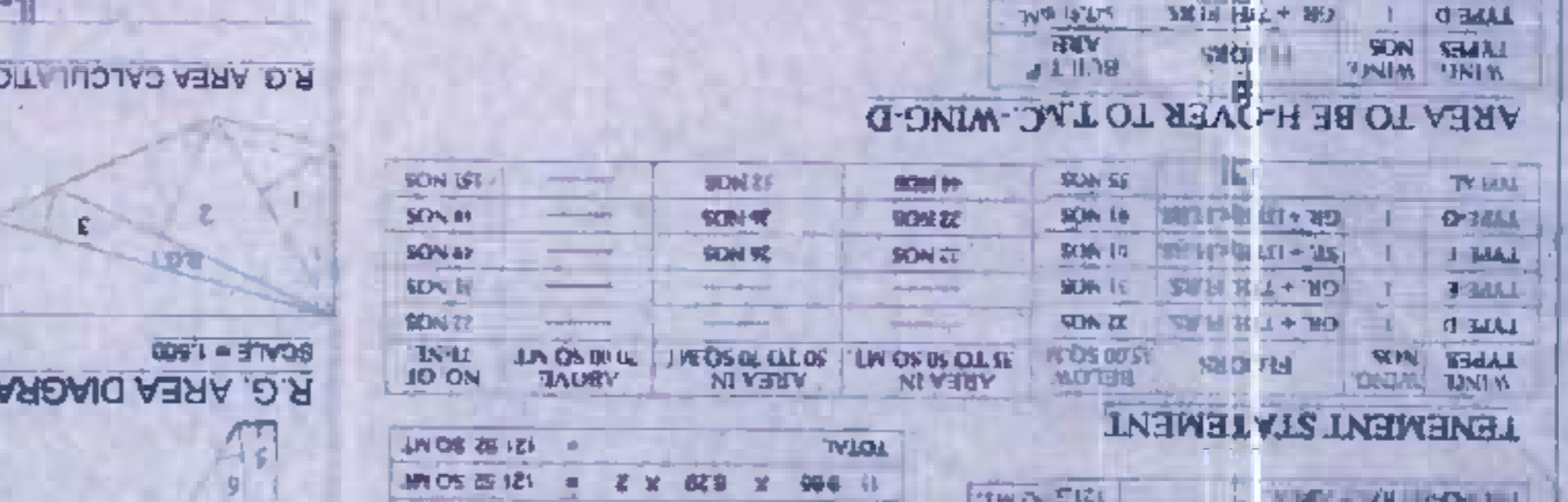
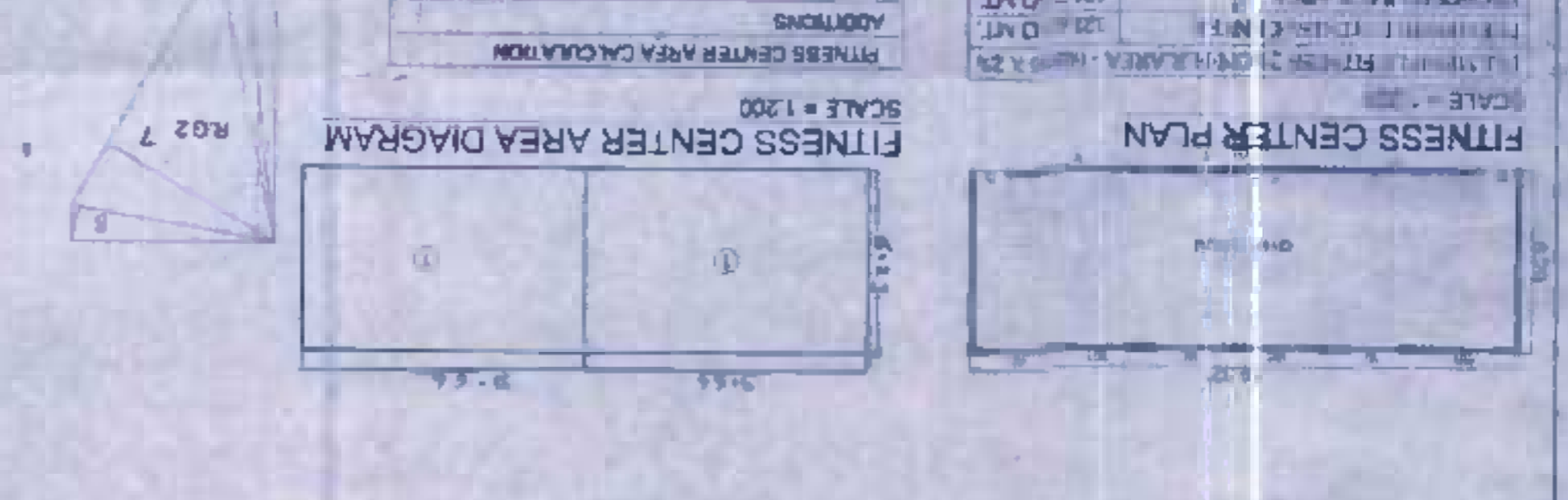
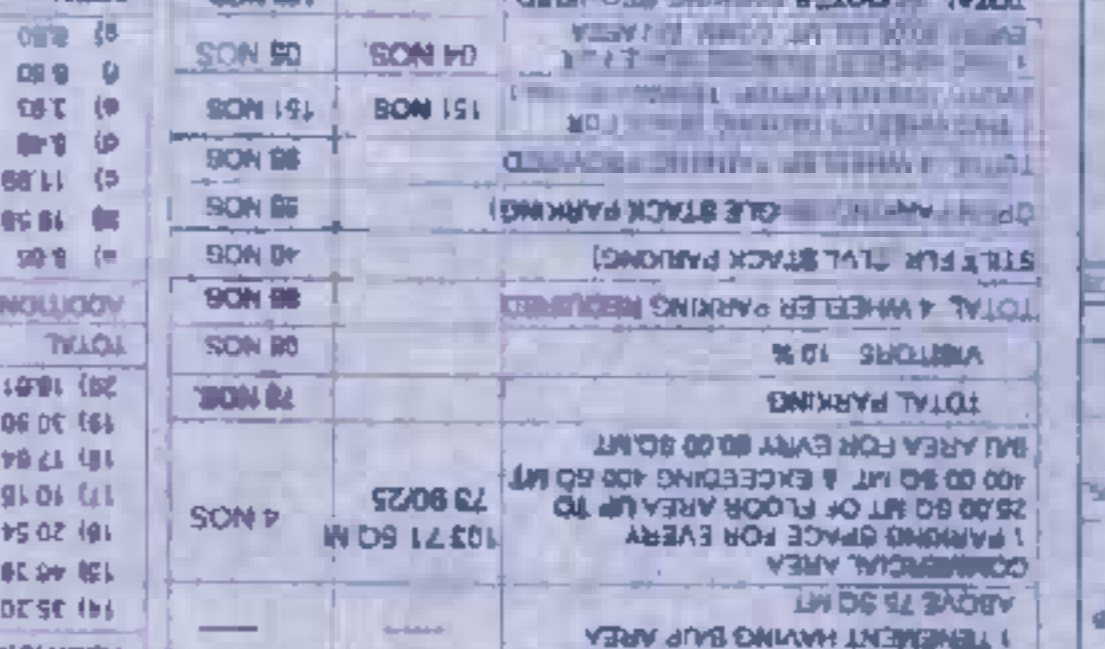
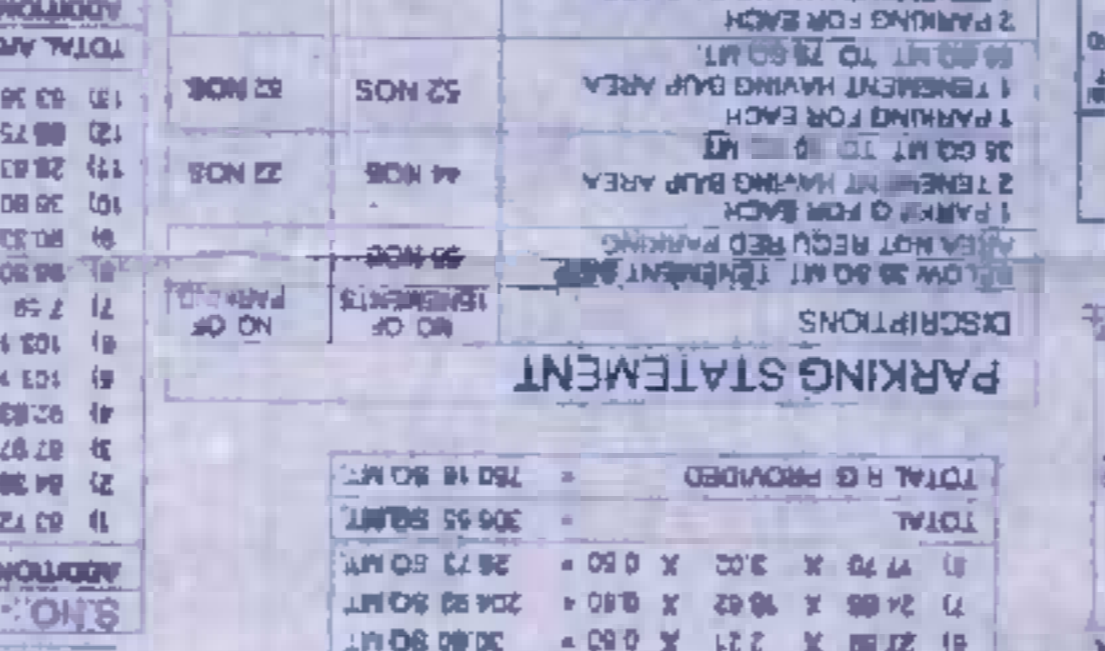
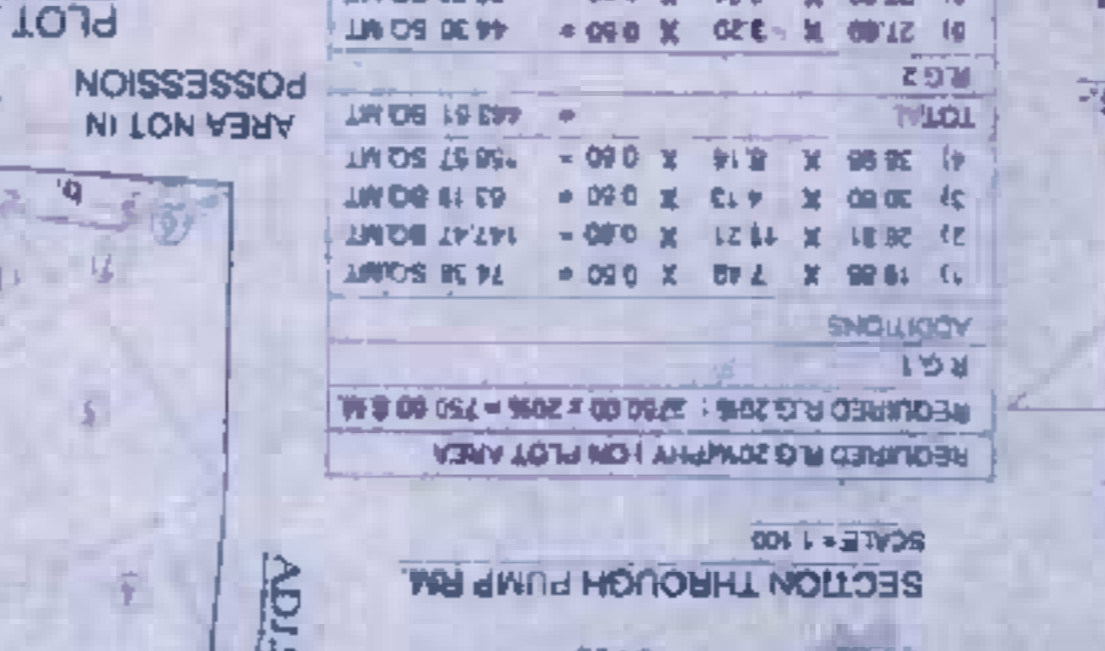
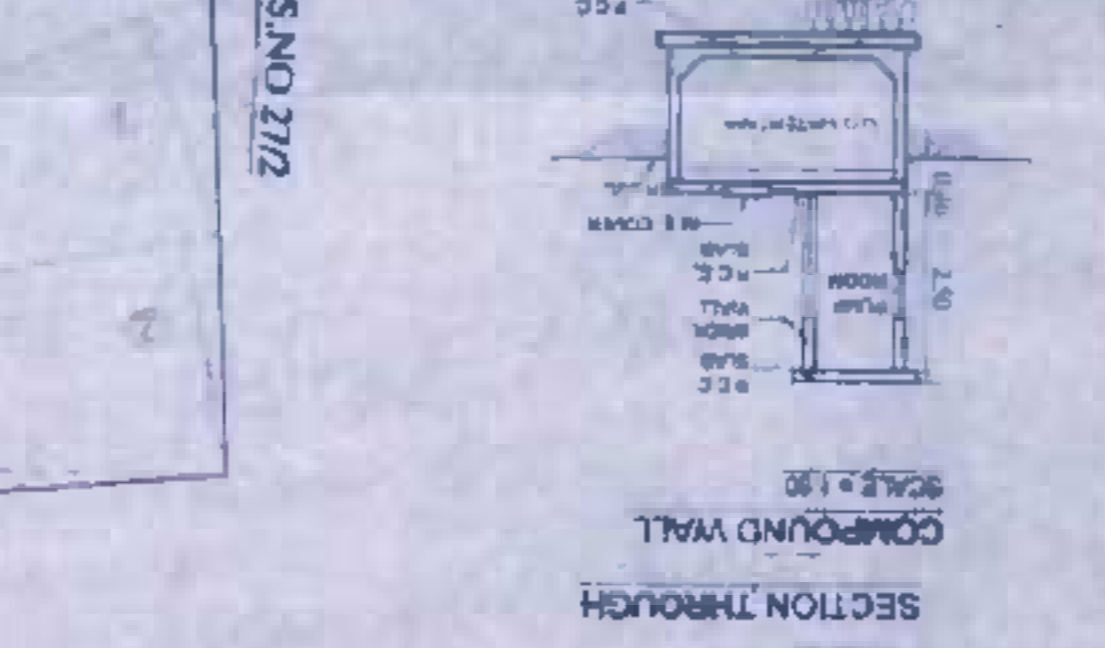
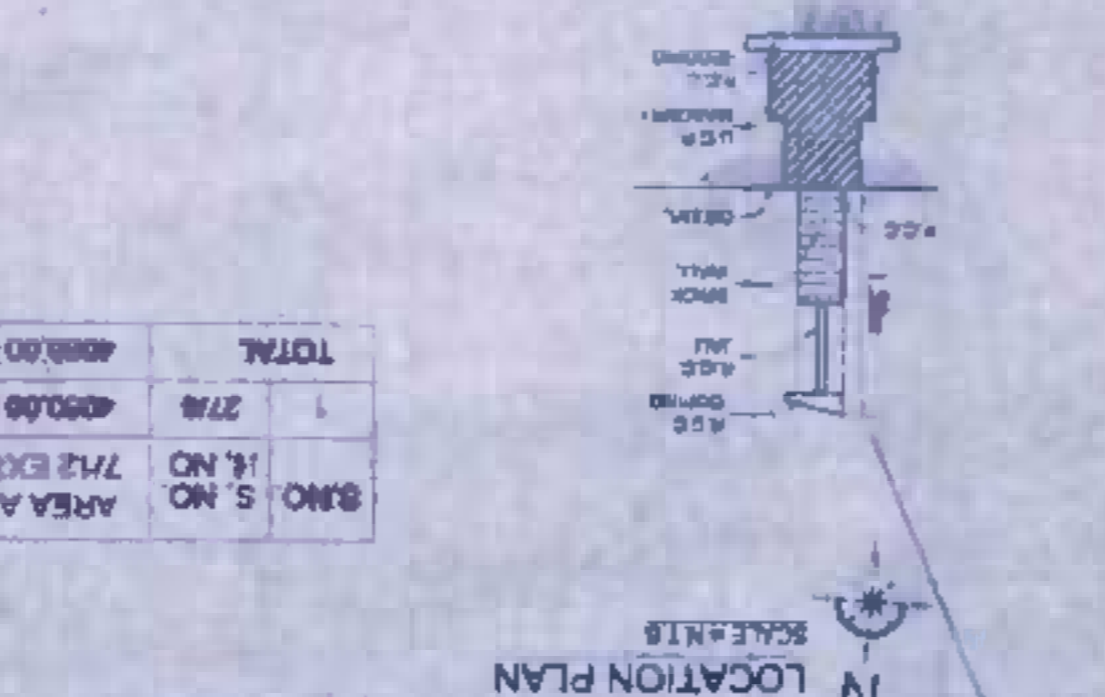
Table with 5 columns: S.NO, AREA IN, AREA IN, AREA IN, AREA IN. Rows for S.NO 2718 and 2719.

Table with 5 columns: S.NO, AREA IN, AREA IN, AREA IN, AREA IN. Rows for S.NO 2718 and 2719.

Table with 5 columns: S.NO, AREA IN, AREA IN, AREA IN, AREA IN. Rows for S.NO 2718 and 2719.

Table with 5 columns: S.NO, AREA IN, AREA IN, AREA IN, AREA IN. Rows for S.NO 2718 and 2719.

Table with 5 columns: S.NO, AREA IN, AREA IN, AREA IN, AREA IN. Rows for S.NO 2718 and 2719.



100 is approved Subject to conditions presented in permit No. V 15966128/13 Date: 22/02/2017

PROFORMA - I  
A) AREA STATEMENT FOR PLOT  
1. AREA OF THE PLOT  
2. DEDUCTION FOR  
3. BALANCE GROSS AREA OF THE PLOT (1+2)  
4. DEDUCTION FOR  
5. BALANCE AREA OF THE PLOT  
6. GROSS AREA BY DEVELOPER  
7. BALANCE AVAILABLE FOR FSI  
8. BALANCE AVAILABLE FOR DEVELOPMENT  
9. BALANCE AVAILABLE FOR FSI

PROFORMA - II  
CONTENT OF SHEET  
BLOCK PLAN  
AREA UNDER 2.00 MT ROAD  
AREA NOT IN POSSESSION  
TOTAL (A+B)  
BALANCE GROSS AREA OF THE PLOT (1+2)  
DEDUCTION FOR  
AREA OF THE PLOT  
TOTAL (A+B)  
BALANCE GROSS AREA OF THE PLOT (1+2)  
DEDUCTION FOR  
AREA OF THE PLOT  
TOTAL (A+B)  
BALANCE GROSS AREA OF THE PLOT (1+2)

Table with 5 columns: S.NO, AREA AS PER ZONE, AREA AS PER ROAD, AREA AS PER METHOD, TOTAL. Rows for S.NO 2718 and 2719.

Table with 5 columns: S.NO, AREA IN, AREA IN, AREA IN, AREA IN. Rows for S.NO 2718 and 2719.

Table with 5 columns: S.NO, AREA IN, AREA IN, AREA IN, AREA IN. Rows for S.NO 2718 and 2719.

Table with 5 columns: S.NO, AREA IN, AREA IN, AREA IN, AREA IN. Rows for S.NO 2718 and 2719.

Table with 5 columns: S.NO, AREA IN, AREA IN, AREA IN, AREA IN. Rows for S.NO 2718 and 2719.

Table with 5 columns: S.NO, AREA IN, AREA IN, AREA IN, AREA IN. Rows for S.NO 2718 and 2719.

Table with 5 columns: S.NO, AREA IN, AREA IN, AREA IN, AREA IN. Rows for S.NO 2718 and 2719.

Table with 5 columns: S.NO, AREA IN, AREA IN, AREA IN, AREA IN. Rows for S.NO 2718 and 2719.

Table with 5 columns: S.NO, AREA IN, AREA IN, AREA IN, AREA IN. Rows for S.NO 2718 and 2719.

Table with 5 columns: S.NO, AREA IN, AREA IN, AREA IN, AREA IN. Rows for S.NO 2718 and 2719.

Table with 5 columns: S.NO, AREA IN, AREA IN, AREA IN, AREA IN. Rows for S.NO 2718 and 2719.



